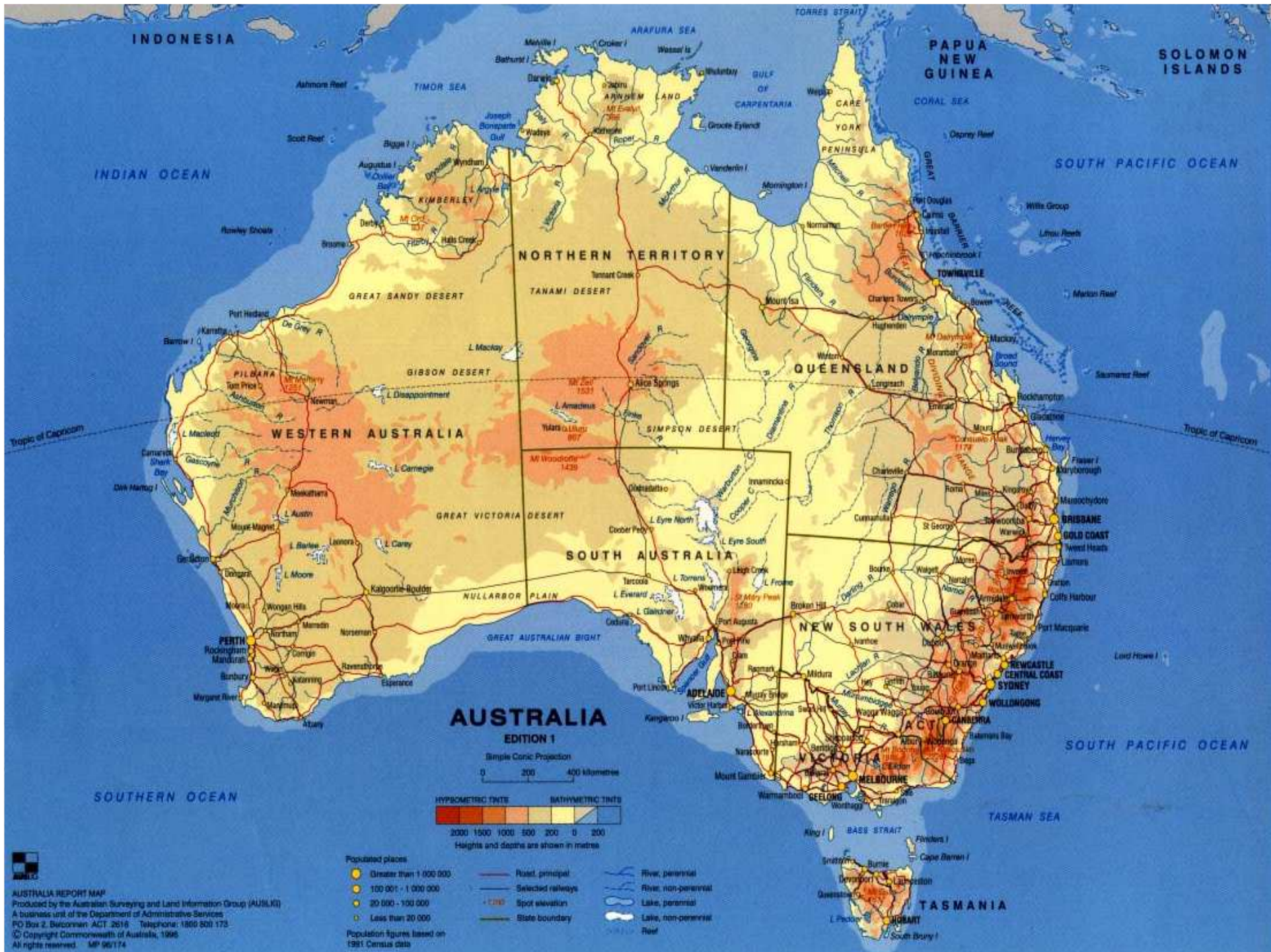


# Australian geography



**AUSTRALIA REPORT MAP**  
 Produced by the Australian Surveying and Land Information Group (AUSLIG)  
 A business unit of the Department of Administrative Services  
 PO Box 2, Belconnen ACT 2616 Telephone: 1800 500 173  
 © Copyright Commonwealth of Australia, 1995  
 All rights reserved. MP 96/174

**Populated places**

- Greater than 1 000 000
- 100 001 - 1 000 000
- 20 000 - 100 000
- Less than 20 000

Population figures based on 1991 Census data

- Road, principal
- Selected railways
- Spot elevation
- State boundary
- River, perennial
- River, non-perennial
- Lake, perennial
- Lake, non-perennial
- Reef

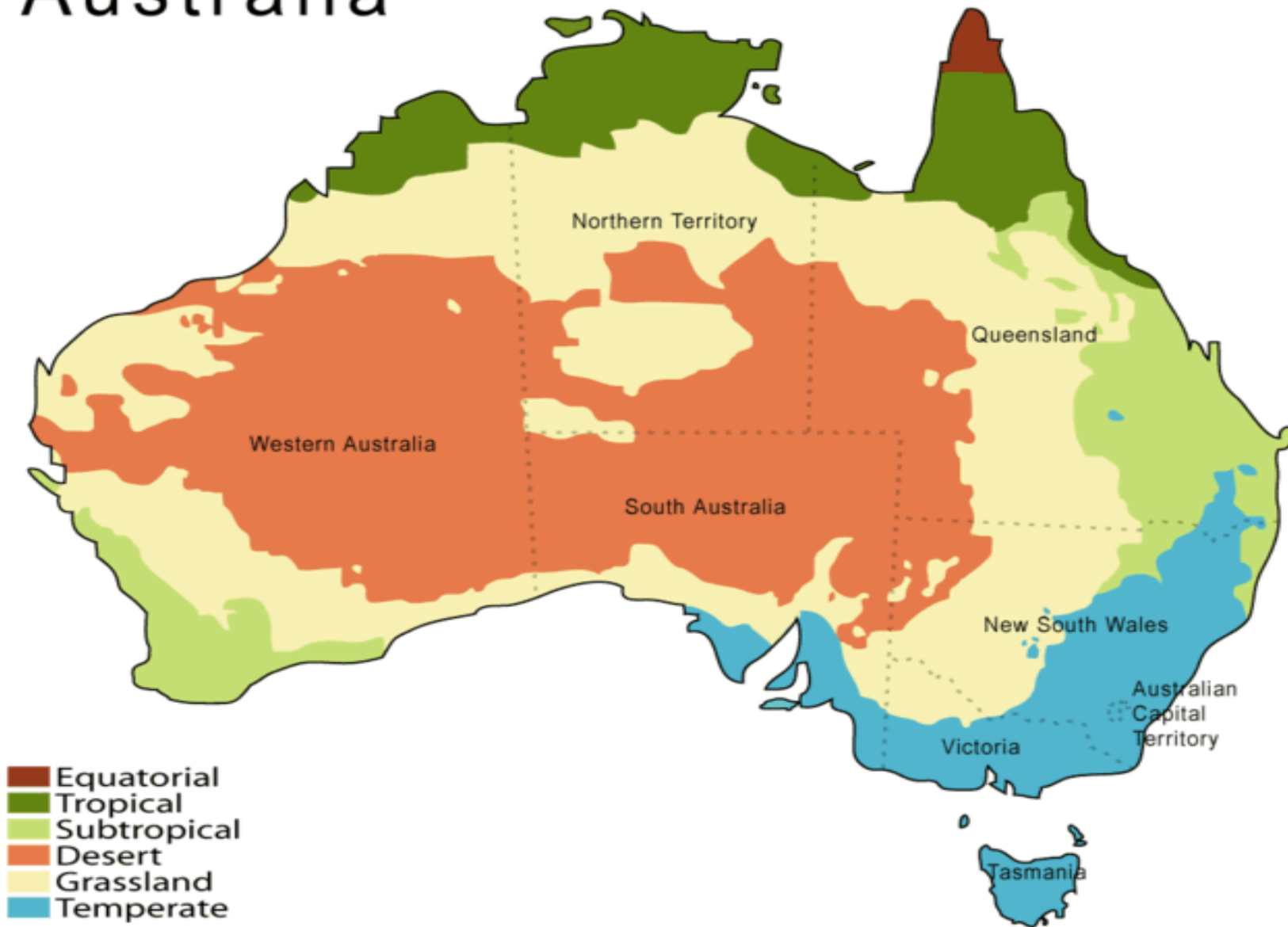






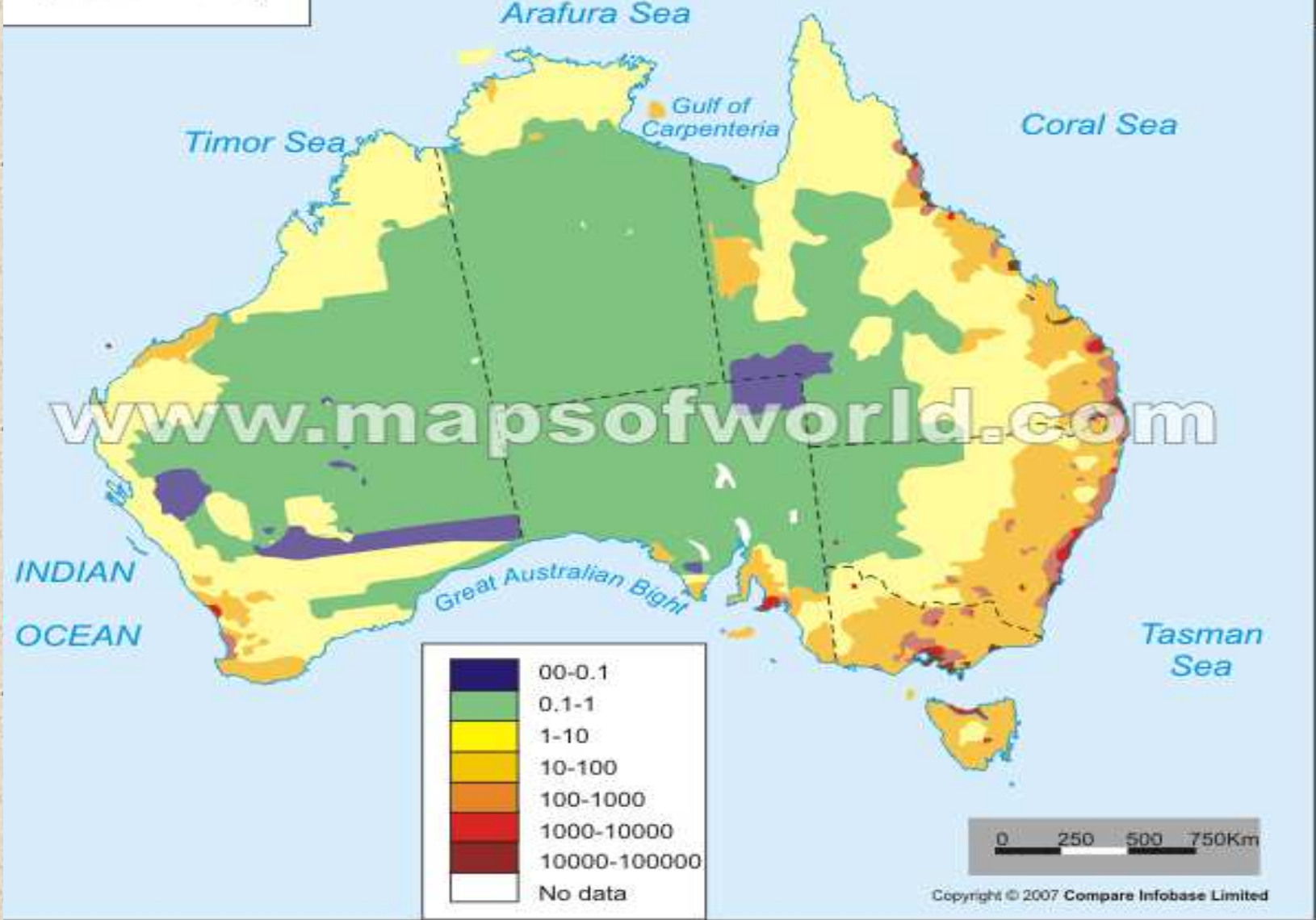


# Australia



# AUSTRALIA

Population Density







Estimated population in 2006: **20,697,880**  
 Estimated population in 2010: **22,328,867**  
 Estimated growth: **7.88%**

# The bush



# The outback



# The rainforest in Australia



# Bushfires



New growth after bushfire

