

# The discovery of Australia



# Terra Australis Incognita



An early (1608) Dutch map of Terra Australis Incognita

# Terra Australis nondum cognita (= The Sothern Land not yet known)



In 1570, Ortelius published the atlas *Theatrum Orbis Terrarum* (*Theatre of the World*), which contained a general map of the world, *Typus Orbis Terrarum*.

# The Mahogany Ship

## 074 SEARCH FOR THE MAHOGANY SHIP

Try to solve the mystery behind this lost ship, which was reportedly last seen between Warrnambool and Pt Fairy in 1836.



# 1605 – Pedro de Quiros



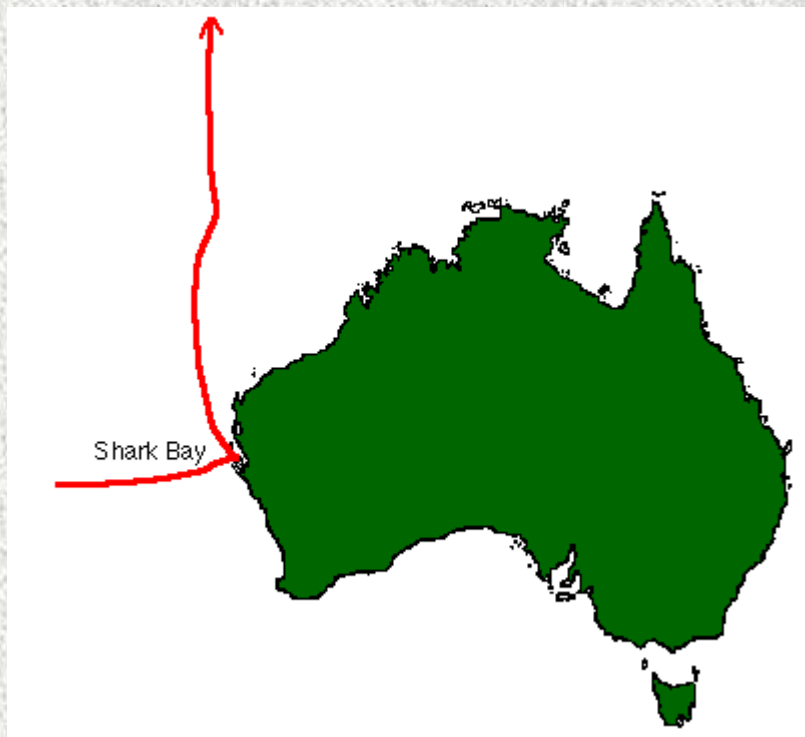


# William Jansz - 1605

Expedition von Willem Jansz 1605-1606

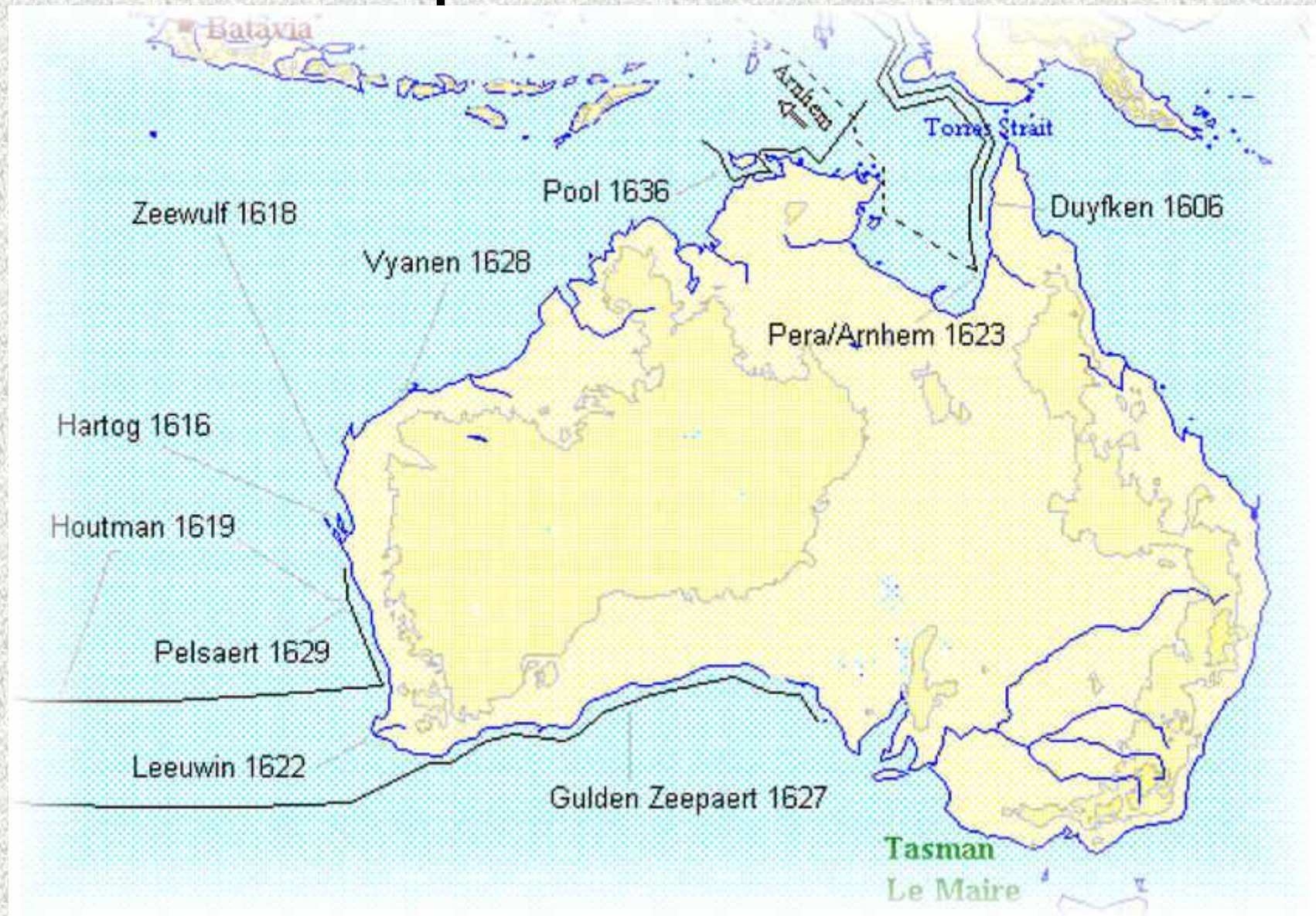


# Dirk Hartog - 1616



*The mapped coastline made by Dirk Hartog.*

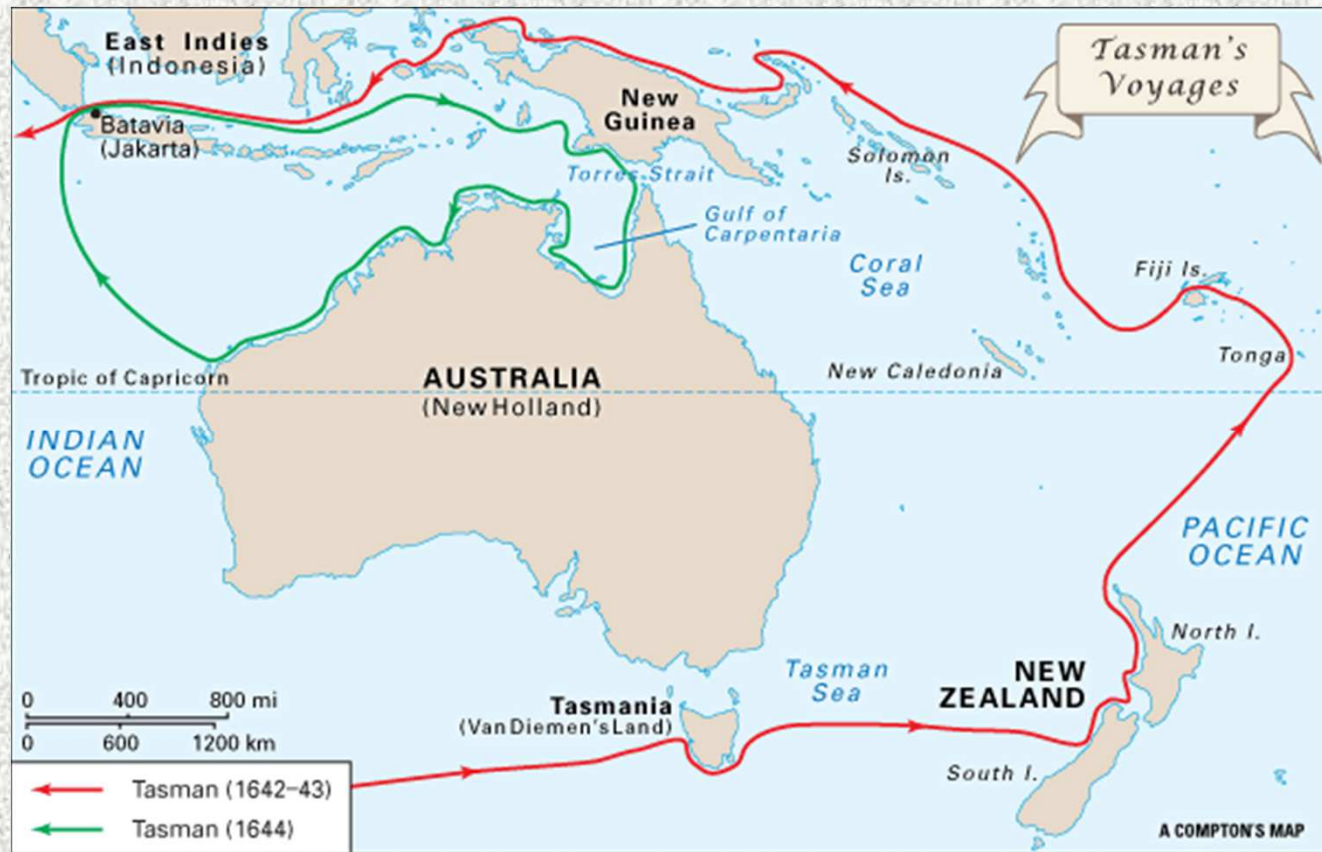
# Dutch explorers in the 17th c.



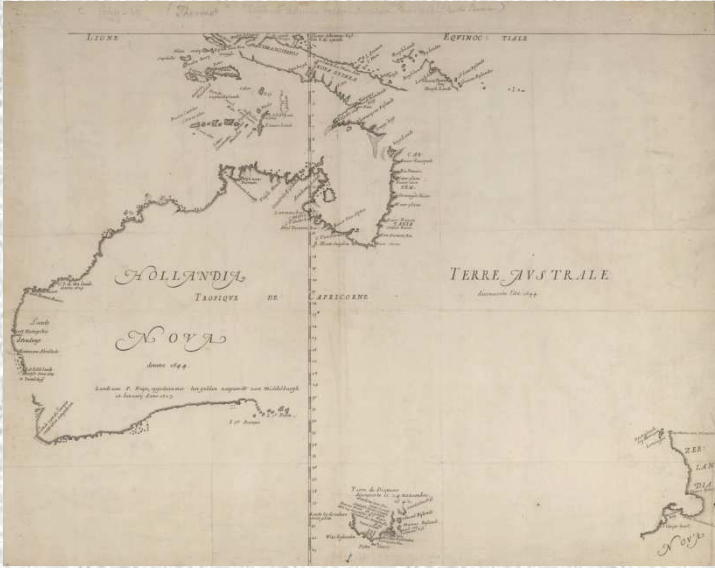
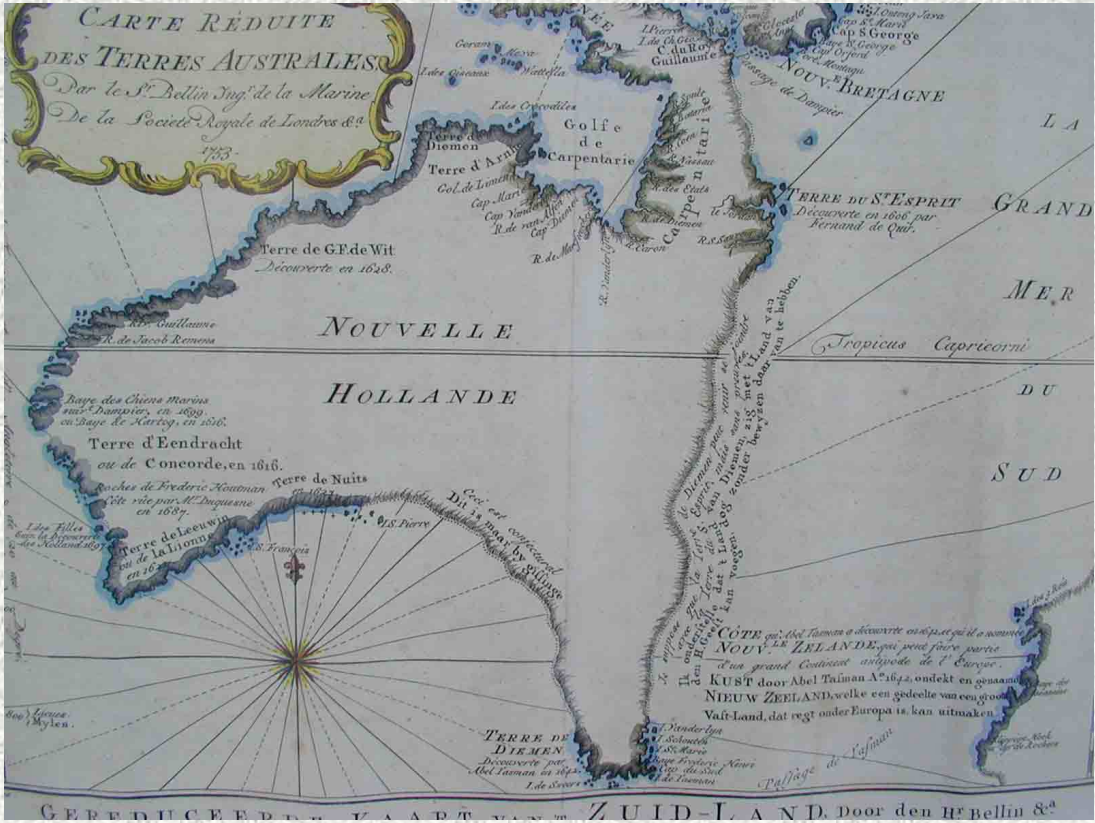




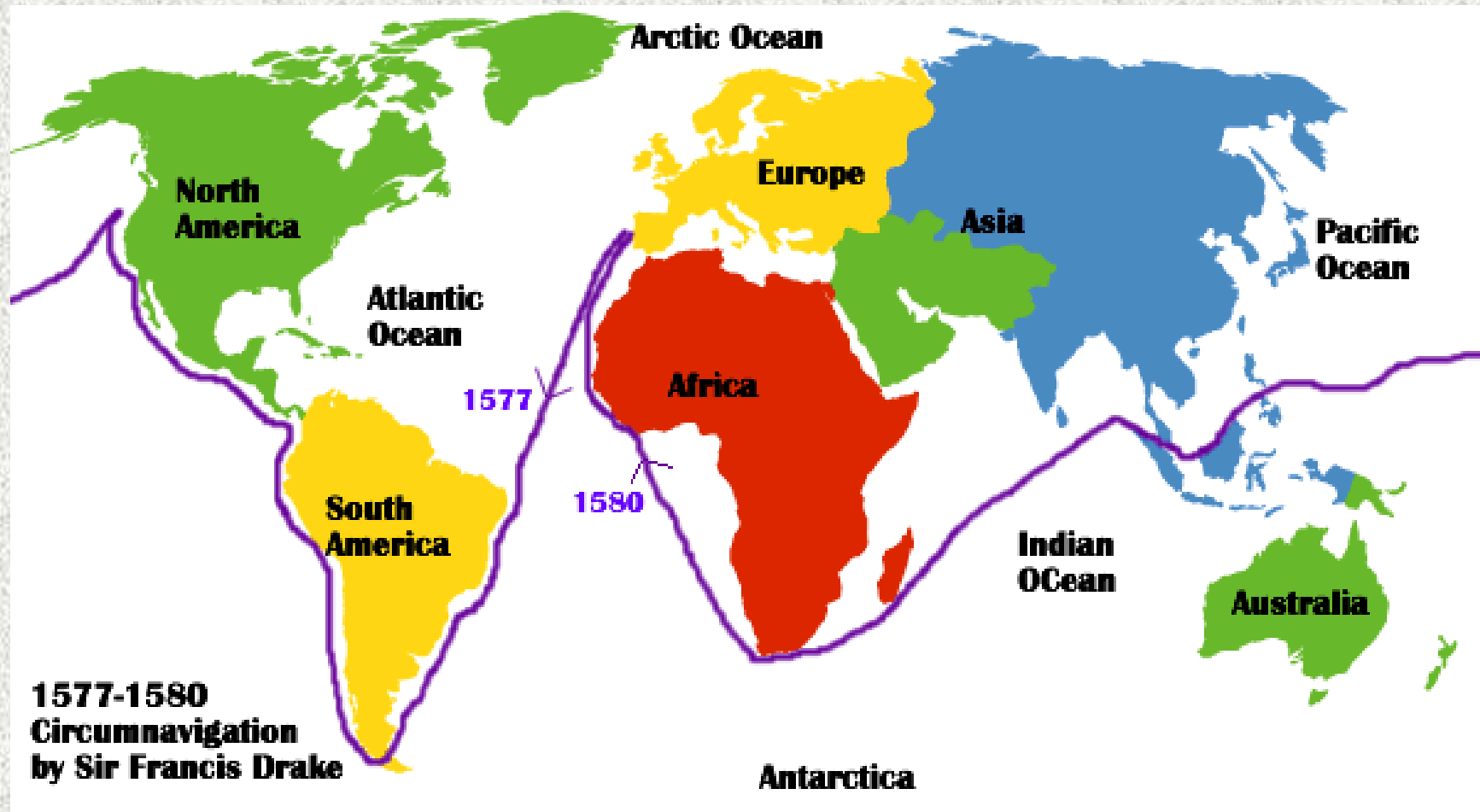
# Abel Tasman – 1642



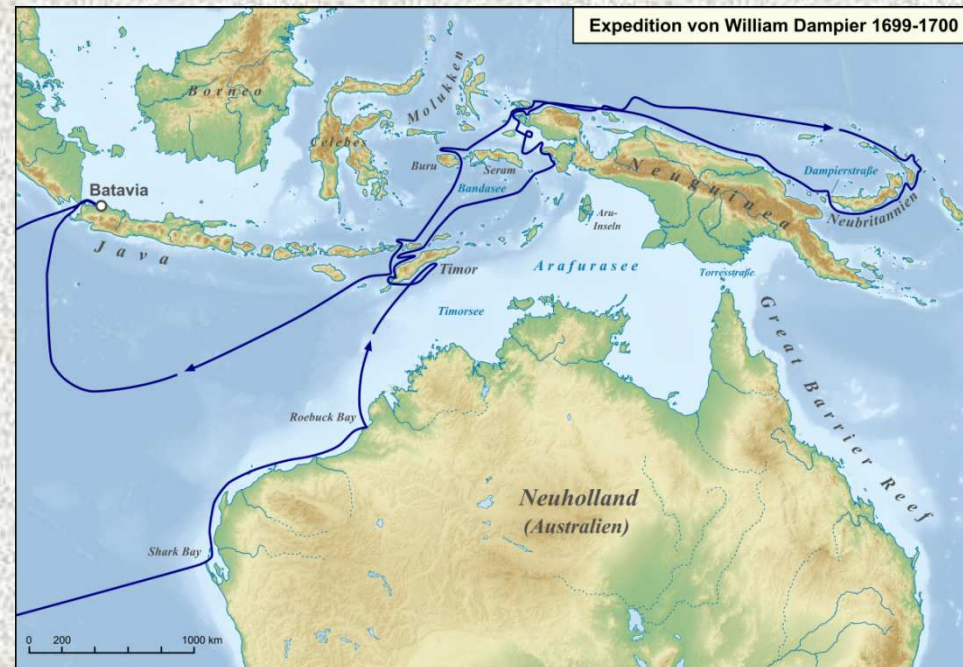
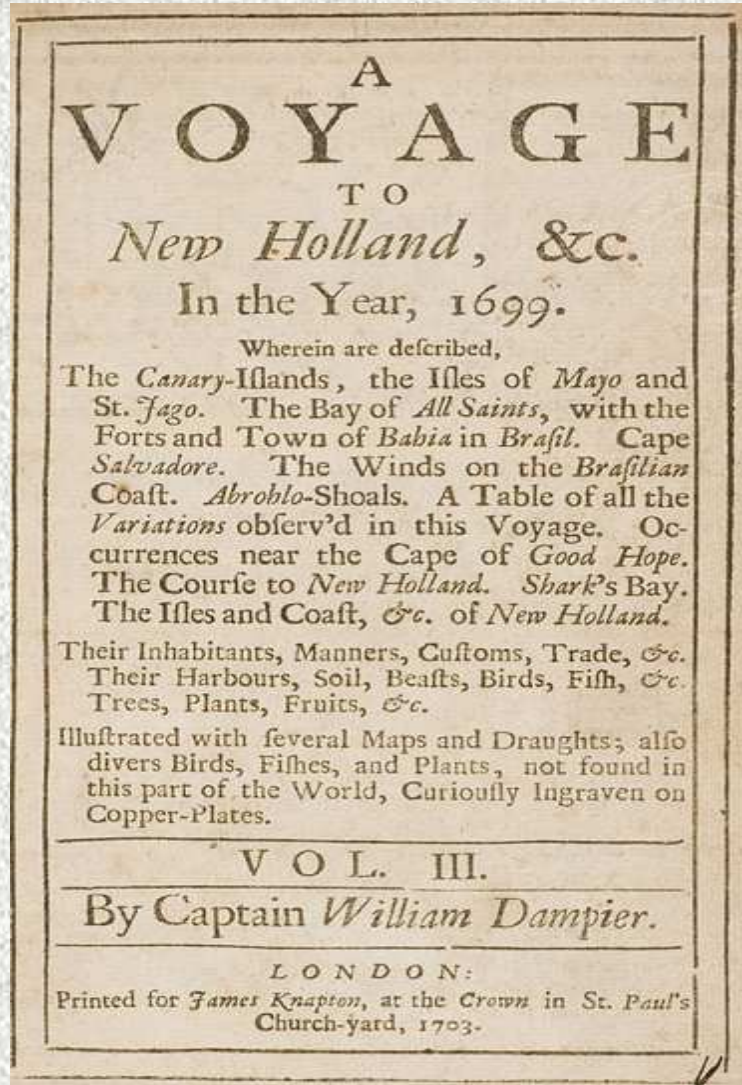
# New Holland



# Sir Francis Drake



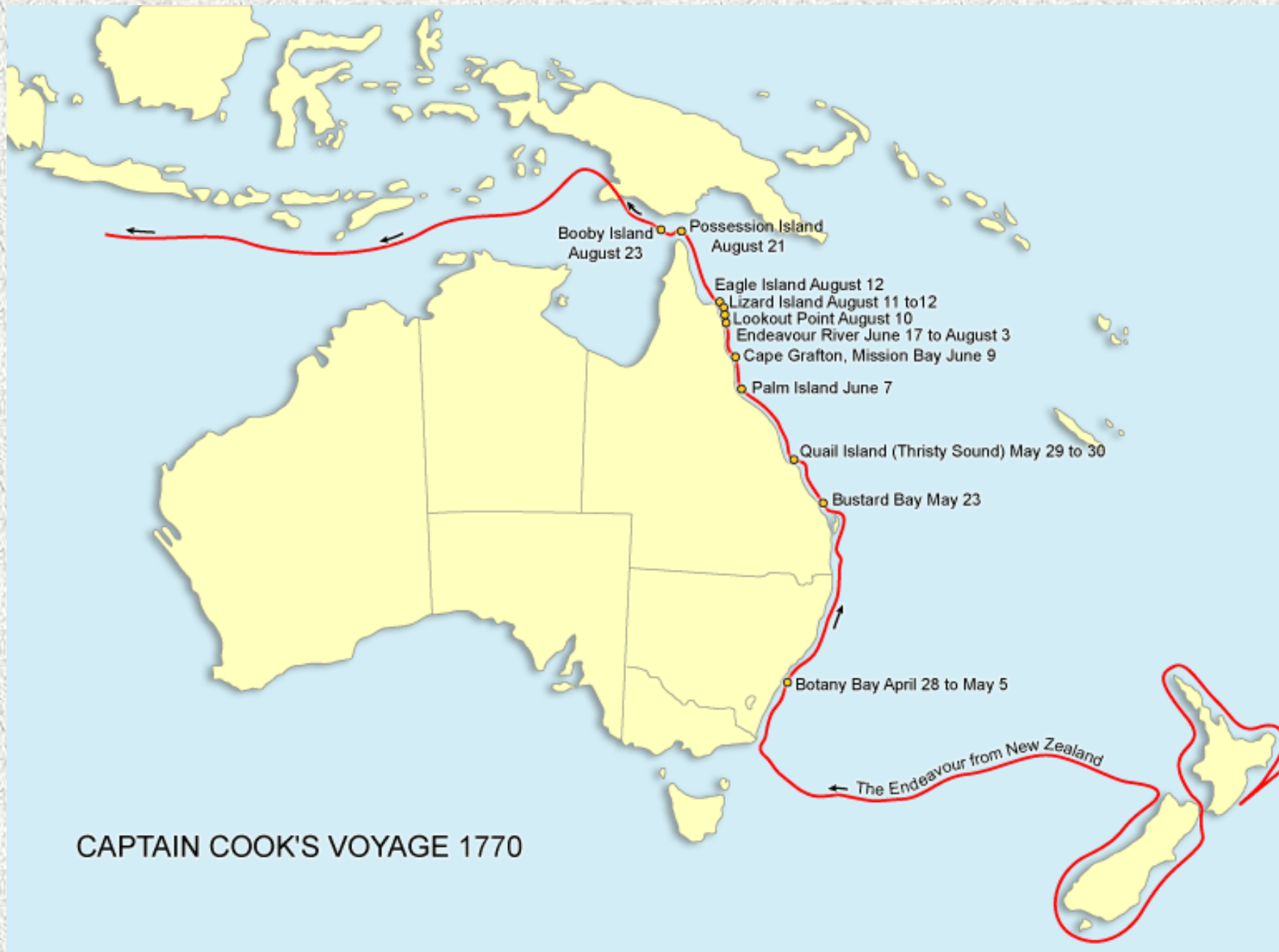
# William Dampier



# Captain Cook (1728 – 1779)

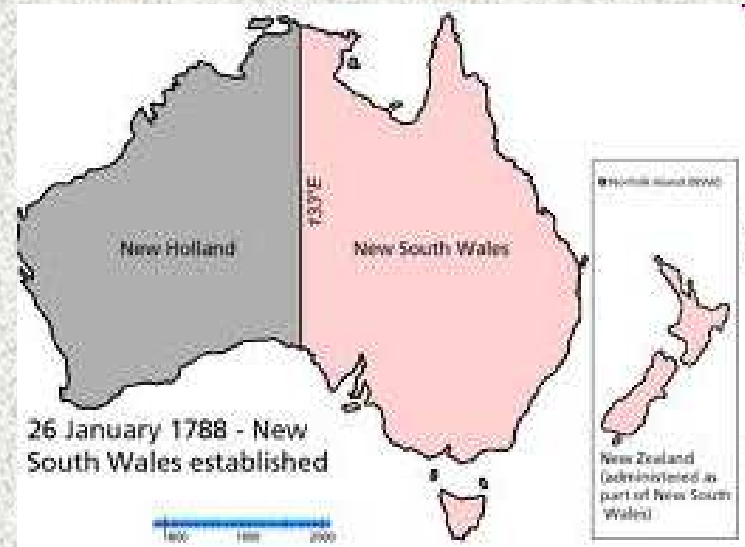


The Endeavour



CAPTAIN COOK'S VOYAGE 1770

# 1788 – The First Fleet



# Convicts



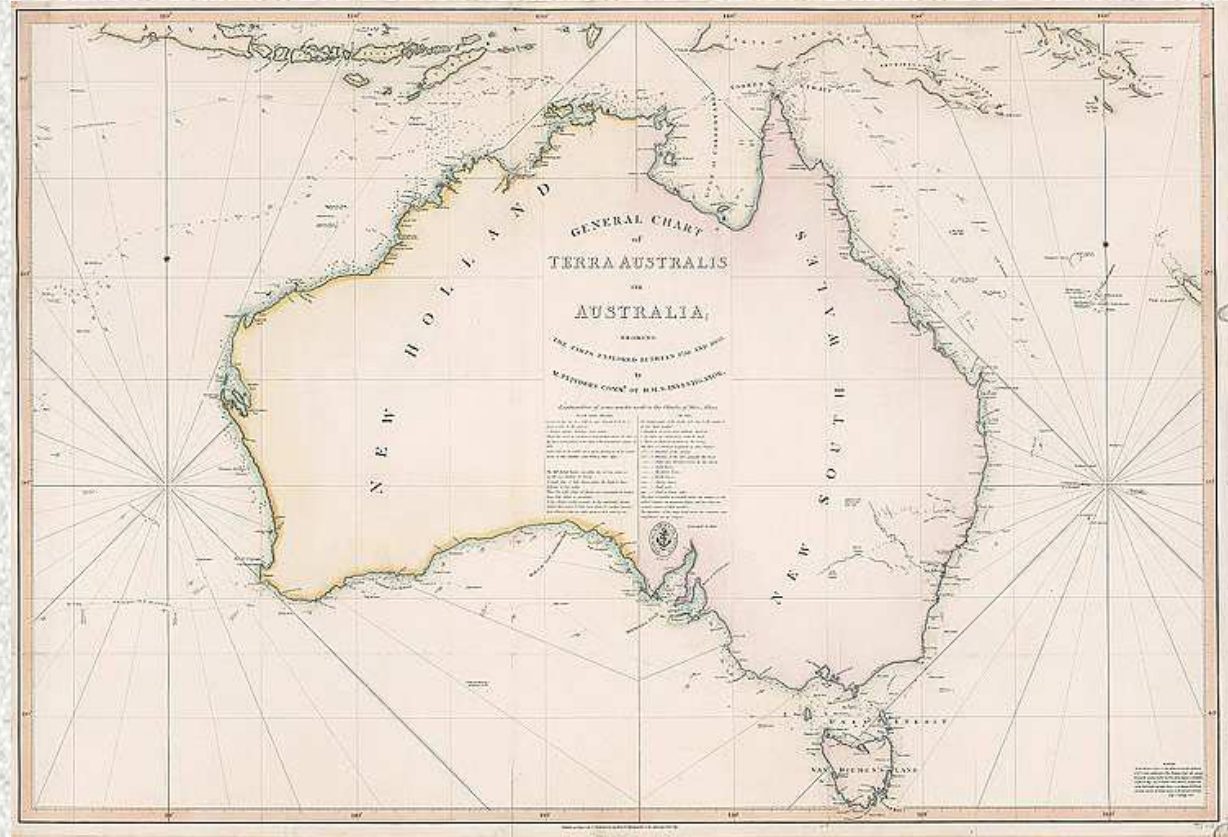
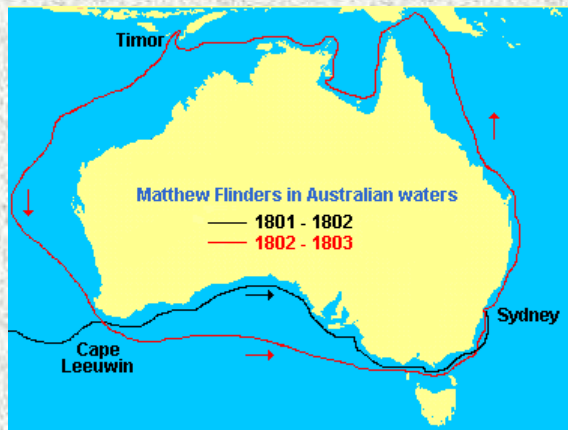
*St. John's Bay  
Convicts going to work at Sydney - A.P. Water*



# Port Arthur, Van Diemen's Land

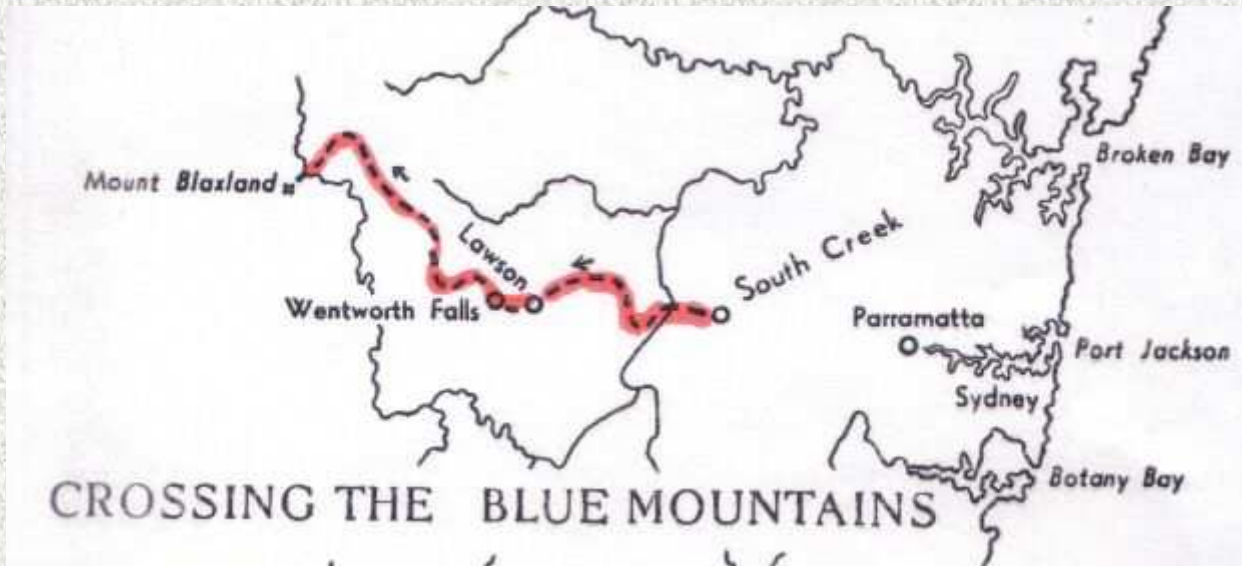


# Matthew Flinders



Flinders's map

# 1813 - Crossing the Blue Mountains



# The foundation of Perth in 1829



# The Gold Rush

